


63

7.1.5 (QnM) Water conservation facilities available in the Institution (2)

Rain water harvesting	Borewell / Open well recharge		Construction of tanks and bunds		Waste water recycling		Maintenance of water bodies and distribution system in the campus	
	Yes	No	Yes	No	Yes	No	Yes	No
Upload	<input checked="" type="checkbox"/>	<input type="checkbox"/>	<input checked="" type="checkbox"/>	<input type="checkbox"/>	<input checked="" type="checkbox"/>	<input type="checkbox"/>	<input checked="" type="checkbox"/>	<input type="checkbox"/>

- Geo-tagged photographs/videos of the facilities
- Installation or maintenance reports of Water conservation facilities available in the Institution
- Any other relevant information.



DIRECTOR PRINCIPAL
SURENDRA DENTAL COLLEGE
& RESEARCH INSTITUTE
SRI GANGANAGAR (RAJ)

Waste water recycling



Sri Ganganagar, Rajasthan, India
Unnamed Road, Rajasthan 335001, India
Lat 29.931567°
Long 73.903465°
07/10/21 03:20 PM

GPS Map Camera



Sri Ganganagar, Rajasthan, India
Unnamed Road, Rajasthan 335001, India
Lat 29.934184°
Long 73.903649°
07/10/21 03:19 PM

GPS Map Camera

*TANK IS CONSTRUCTED UNDERGROUND

DIRECTOR PRINCIPAL
SURENDRA DENTAL COLLEGE
& RESEARCH INSTITUTE
SRI GANGANAGAR (RAJ)



GPS Map Camera



Sri Ganganagar, Rajasthan, India
Unnamed Road, Rajasthan 335001, India
Lat 29.934374°
Long 73.90359°
07/10/21 03:23 PM



GPS Map Camera



Sri Ganganagar, Rajasthan, India
Unnamed Road, Rajasthan 335001, India
Lat 29.933884°
Long 73.903809°
07/10/21 03:33 PM

[Handwritten Signature]
DIRECTOR PRINCIPAL
SURENDRA DENTAL COLLEGE
& RESEARCH INSTITUTE
SRI GANGANAGAR (RAJ)




Sri Ganganagar, Rajasthan, India
Unnamed Road, Rajasthan 335001, India
Lat 29.944336°
Long 73.898688°
07/10/21 03:21 PM



Sri Ganganagar, Rajasthan, India
Unnamed Road, Rajasthan 335001, India
Lat 29.931567°
Long 73.903465°
07/10/21 03:20 PM

DIRECTOR PRINCIPAL
SURENDRA DENTAL COLLEGE
& RESEARCH INSTITUTE
SRI GANGANAGAR (RAJ)

**Rainwater
Harvesting**



3 Z, Rajasthan, India
16, 3 Z, Rajasthan 335001, India
Lat 29.933839°
Long 73.905909°
07/10/21 03:27 PM

GPS Map Camera

[Signature]
DIRECTOR PRINCIPAL
SURENDRA DENTAL COLLEGE
& RESEARCH INSTITUTE
SRI GANGANAGAR (RAJ)

Open well
recharge



Surendra
Group of
Institutions
Google

Sri Ganganagar, Rajasthan, India
Unnamed Road, Rajasthan 335001, India
Lat 29.933692°
Long 73.903876°
07/10/21 03:32 PM



Surendra
Group of
Institutions
Google

Sri Ganganagar, Rajasthan, India
Unnamed Road, Rajasthan 335001, India
Lat 29.93385°
Long 73.903878°
07/10/21 03:32 PM

DIRECTOR, PRINCIPAL
SURENDRA DENTAL COLLEGE
& RESEARCH INSTITUTE
SRI GANGANAGAR (RAJ)

Distribution
Channels



GPS Map Camera



Sri Ganganagar, Rajasthan, India
WWJ3+P4Q, Rajasthan 335001, India
Lat 29.931647°
Long 73.903034°
07/10/21 03:41 PM



GPS Map Camera



Sri Ganganagar, Rajasthan, India
RJ SH 7B, Water Works Colony, Sri Ganganagar,
Rajasthan 335001, India
Lat 29.931132°
Long 73.902725°
07/10/21 03:54 PM

**DIRECTOR PRINCIPAL
SURENDRA DENTAL COLLEGE
& RESEARCH INSTITUTE
SRI GANGANAGAR (RAJ)**



Sri Ganganagar, Rajasthan, India
RJ SH 7B, Water Works Colony, Sri Ganganagar,
Rajasthan 335001, India
Lat 29.930888°
Long 73.903201°
07/10/21 03:55 PM

GPS Map Camera



Sri Ganganagar, Rajasthan, India
RJ SH 7B, Water Works Colony, Sri Ganganagar,
Rajasthan 335001, India
Lat 29.931025°
Long 73.902779°
07/10/21 03:55 PM

GPS Map Camera


[Signature]
DIRECTOR PRINCIPAL
SURENDRA DENTAL COLLEGE
& RESEARCH INSTITUTE
SRI GANGANAGAR (RAJ)



Sri Ganganagar, Rajasthan, India
RJ SH 7B, Water Works Colony, Sri Ganganagar,
Rajasthan 335001, India
Lat 29.930983°
Long 73.903218°
07/10/21 03:56 PM



Sri Ganganagar, Rajasthan, India
RJ SH 7B, Water Works Colony, Sri Ganganagar,
Rajasthan 335001, India
Lat 29.930888°
Long 73.903201°
07/10/21 03:55 PM


DIRECTOR PRINCIPAL
SURENDRA DENTAL COLLEGE
& RESEARCH INSTITUTE
SRI GANGANAGAR (RAJ)