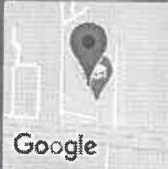





GPS Map Camera



Sri Ganganagar, Rajasthan, India
RJ SH 7B, Water Works Colony, Sri Ganganagar, Rajasthan
335001, India
Lat 29.931096°
Long 73.903379°
28/08/21 01:17 PM



GPS Map Camera



Sri Ganganagar, Rajasthan, India
RJ SH 7B, Water Works Colony, Sri Ganganagar, Rajasthan
335001, India
Lat 29.931352°
Long 73.903324°
28/08/21 01:18 PM



GPS Map Camera



Sri Ganganagar, Rajasthan, India
WWJ3+P4Q, Rajasthan 335001, India
Lat 29.931417°
Long 73.903173°
28/08/21 01:19 PM




GPS Map Camera



Sri Ganganagar, Rajasthan, India
RJ SH 7B, Water Works Colony, Sri Ganganagar, Rajasthan
335001, India
Lat 29.931401°
Long 73.903321°
28/08/21 01:19 PM

Surendera
DIRECTOR PRINCIPAL
SURENDERA-DENTAL COLLEGE
& RESEARCH INSTITUTE
SRI GANGANAGAR (RAJ)



GPS Map Camera




Sri Ganganagar, Rajasthan, India
 WWJ3+P4Q, Rajasthan 335001, India
 Lat 29.931475°
 Long 73.903167°
 28/08/21 01:19 PM



GPS Map Camera




Sri Ganganagar, Rajasthan, India
 RJ SH 7B, Water Works Colony, Sri Ganganagar, Rajasthan
 335001, India
 Lat 29.931104°
 Long 73.903336°
 28/08/21 01:17 PM



GPS Map Camera



Sri Ganganagar, Rajasthan, India
 RJ SH 7B, Water Works Colony, Sri Ganganagar, Rajasthan
 335001, India
 Lat 29.931254°
 Long 73.903094°
 28/08/21 01:24 PM

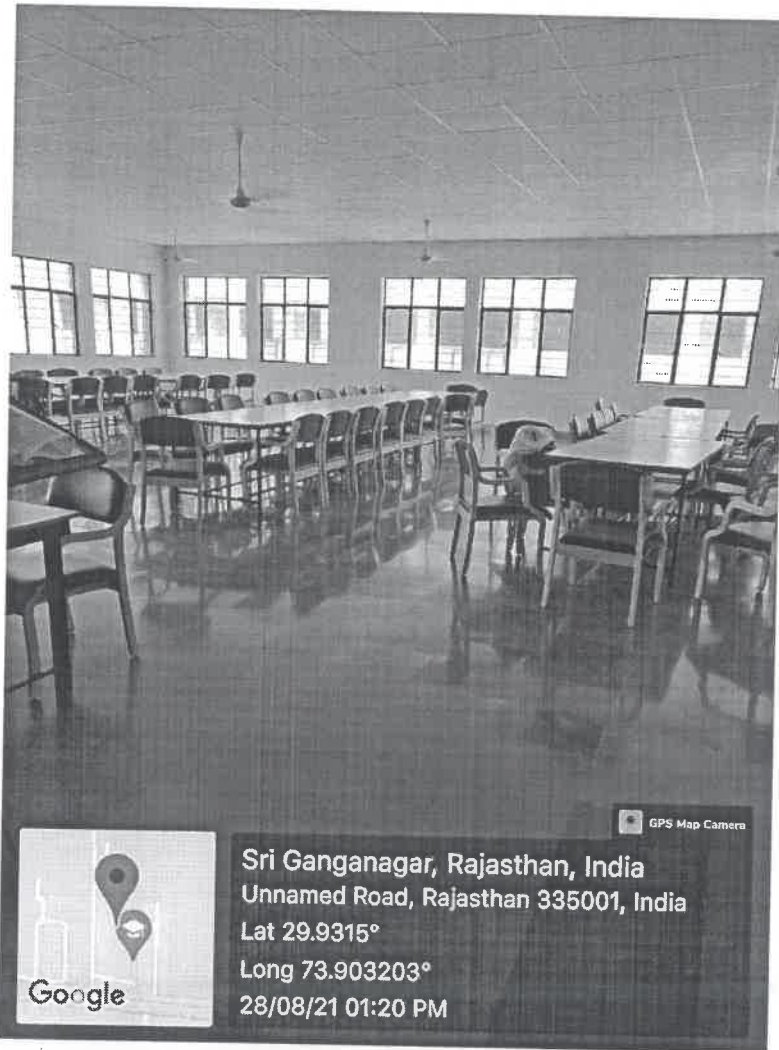


GPS Map Camera



Sri Ganganagar, Rajasthan, India
 RJ SH 7B, Water Works Colony, Sri Ganganagar, Rajasthan
 335001, India
 Lat 29.93126°
 Long 73.903101°
 28/08/21 01:24 PM

DIRECTOR PRINCIPAL
 SURENDRA DENTAL COLLEGE
 & RESEARCH INSTITUTE
 SRI GANGANAGAR, RAJASTHAN




Sri Ganganagar, Rajasthan, India
Unnamed Road, Rajasthan 335001, India
Lat 29.9315°
Long 73.903203°
28/08/21 01:20 PM

GPS Map Camera



Sri Ganganagar, Rajasthan, India
WWJ3+P4Q, Rajasthan 335001, India
Lat 29.931375°
Long 73.902952°
28/08/21 01:22 PM

GPS Map Camera


DIRECTOR PRINCIPAL
SURENDRA DENTAL COLLEGE
& RESEARCH INSTITUTE
SRI GANGANAGAR (RAJ)